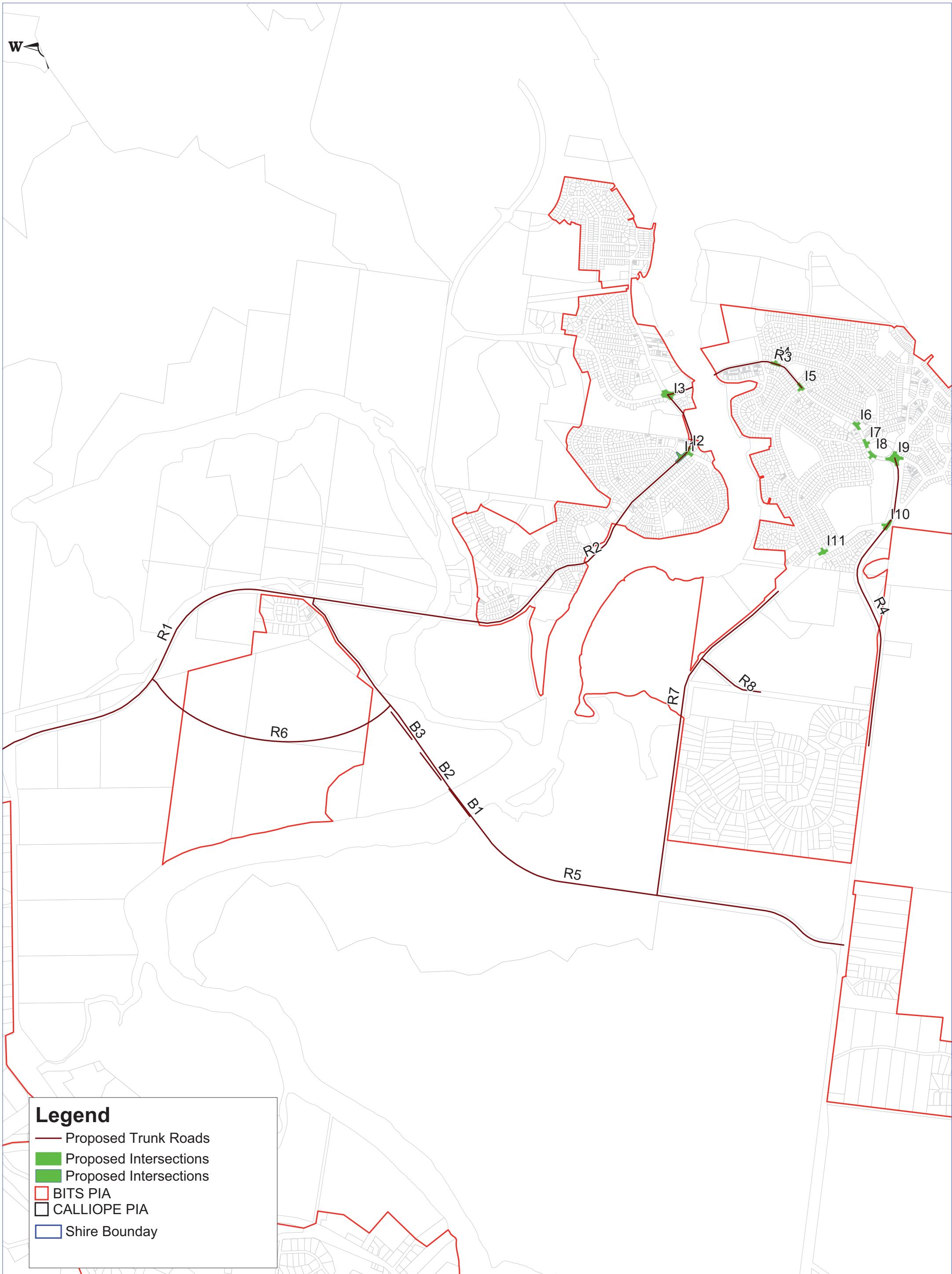








W



Legend

-  Proposed Trunk Roads
-  Proposed Intersections
-  Proposed Intersections
-  BITS PIA
-  CALLIOPE PIA
-  Shire Boundary



Gladstone Regional Council
 Infrastructure Planning
 Calliope Office

© The State of Queensland (Department of Natural Resources and Water) 2008 and Gladstone Regional Council 2008. In consideration of the State and Gladstone Regional Council permitting use of this data you acknowledge and agree that the State and Gladstone Regional Council gives no warranty in relation to the data (including accuracy, reliability, completeness, currency or suitability) and accept no liability (including without limitation, liability in negligence) for any loss, damage or costs (including consequential damage) relating to any use of the data. Data must not be used for direct marketing or be used in breach of the privacy laws.

The information shown on this plan is approximate only and should not be considered as any more than indicative only.

Map 7 BITS Proposed Future Trunk Road Network

Map Produced: 29th June 2011

